



Review of observation impact studies:

The 4th WMO Workshop on the Impact of Various Observing Systems on NWP

Geneva, Switzerland, 19-21 May 2008

Claude Fischer
(stolen material from Jean Pailleux and co-authors)



Overview

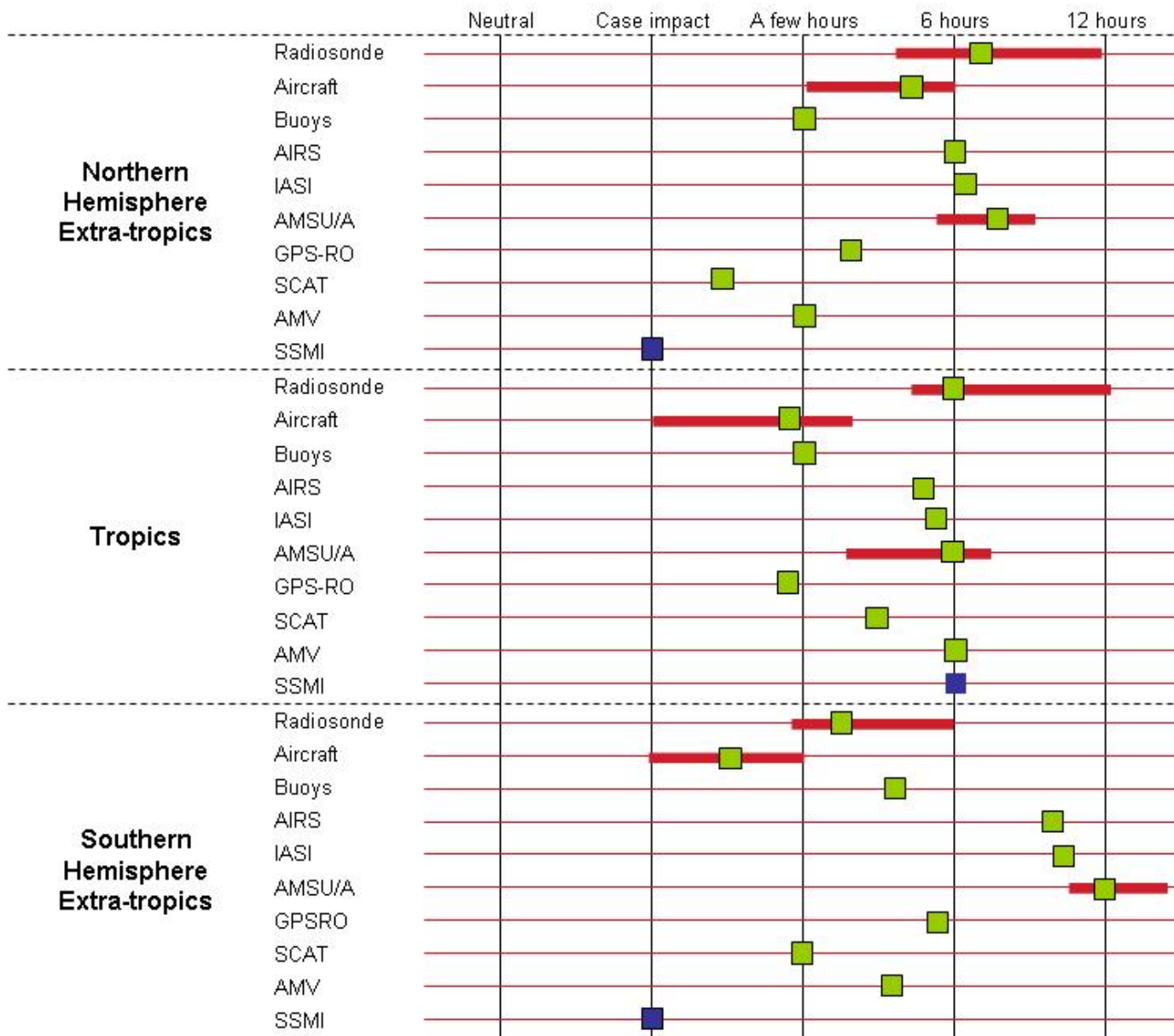
1. Venue
2. Impact studies in global and regional systems
3. Sensitivity and diagnostics
4. Recommendations



Venue

- ▶ About 40 participants (Us, Canada, Europe, Japan, Korea, S.A., Australia, Russia, ...)
- ▶ Held at WMO headquarters in Geneva
- ▶ Follow-up workshop of Geneva (1997), Toulouse (2000) and Alpbach (2004)
- ▶ Goals:
 - Assess status of the present G.O.S.
 - Assess tools for O.I.S.
 - Optimal use of the observing system (targeting)
 - Issue recommendations on future requirements for improving the G.O.S.

Global impact studies: synthetic overview



A focus on regional (LAM) OIS ... outside the SRNWP area!

- ▶ JMA: Doppler radial winds (importance of thinning strategy), RR retrievals from radar, ground-based GPS
- ▶ Australia: radiosondes (RS)
- ▶ Canada: some RS at high latitudes (where strong air mass contrasts can appear)
- ▶ KMA: extensive experiment with extra RS in strong convective rainfall cases + impact of model microphysics
- ▶ South Africa: AMDAR, RS
- ▶ Specific WRF regional studies over Antarctica and Asia => COSMIC radio occultation, AIRS, MODIS winds, radar radial winds



Regional impact studies: overview



- ▶ **Radiosondes** are relatively more important for regional models than for global models; **isolated profiles of wind and temperature** (from radiosondes, AMDAR?) are crucial for NWP.
- ▶ **Radiances** from geostationary satellites are used in several regional systems with a small positive impact: **there is still a lot of potential to improve the use of this type of data.**
- ▶ Wind profilers have shown neutral impact on average: slightly positive in some impact studies, slightly negative in others => somewhat disappointing ? => Quality control and screening procedures in data assimilation are issues which affect the results and should be further studied.
- ▶ **Radar data and GPS surface observations have demonstrated their positive impacts** on regional assimilation systems, and on some occasions also on global systems.



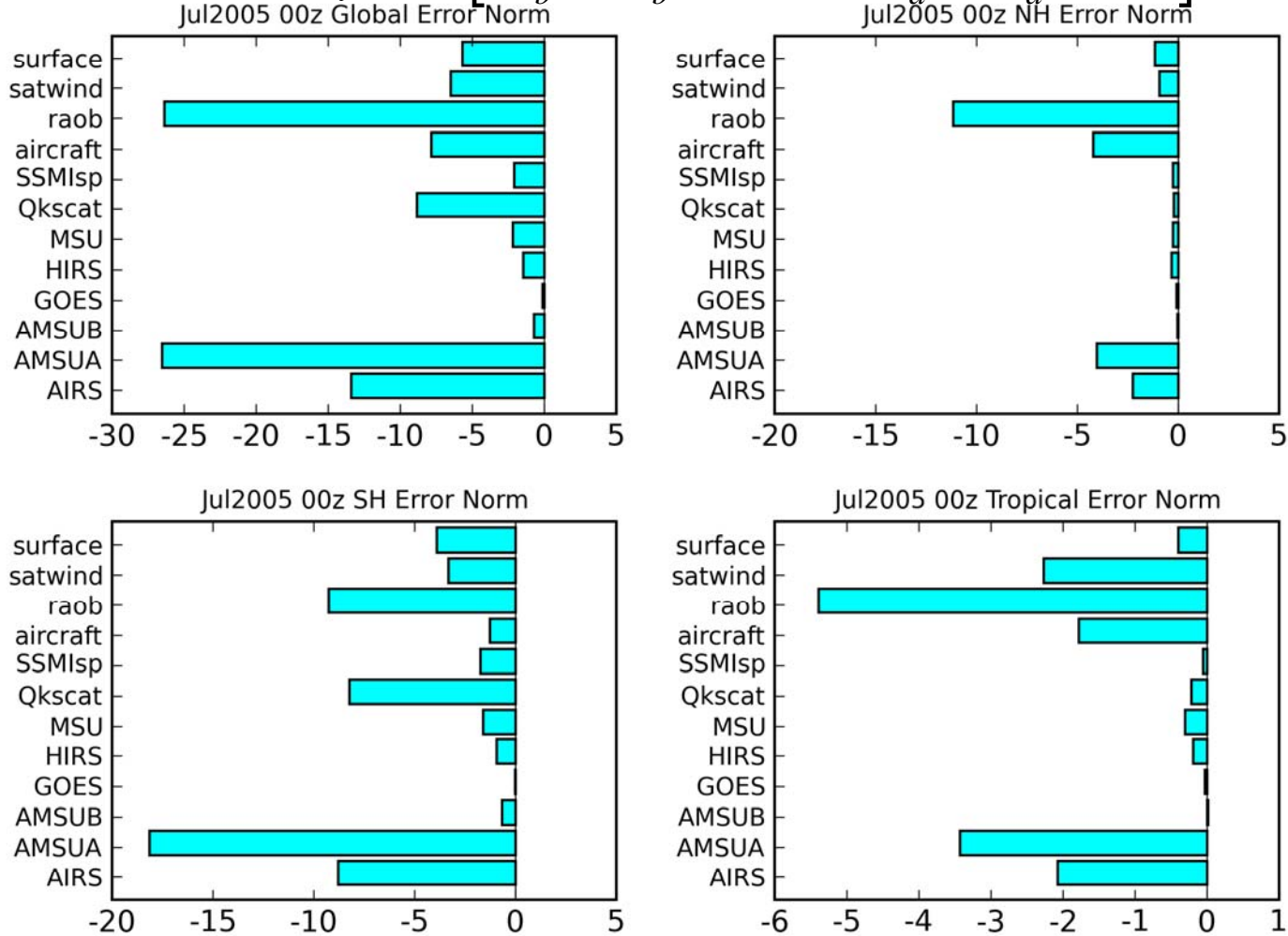
Sensitivity and impact measures of observations

- ▶ Classical OSE's: assess performance of forecasts after adding or retrieving obs.
- ▶ Measures derived from the adjoint of the D.A. obs+model operator:
 - Forecast Impact of Observations (FIO): impact of any obs subset on a selected measure of the short-range forecast
 - Degrees of Freedom of Signal (DFS): assesses the relative weight of different observations in the analysis
- ▶ OSE and FIO can be viewed as complementary tools; FIO could possibly pinpoint negative impacts of some observations

Monthly Total Observation Impact on GEOS-5 24h Forecasts (FOI)



$$\delta e \approx \delta y^T K^T \left[M_b^T C(x_b^f - x^t) + M_a^T C(x_a^f - x^t) \right]$$

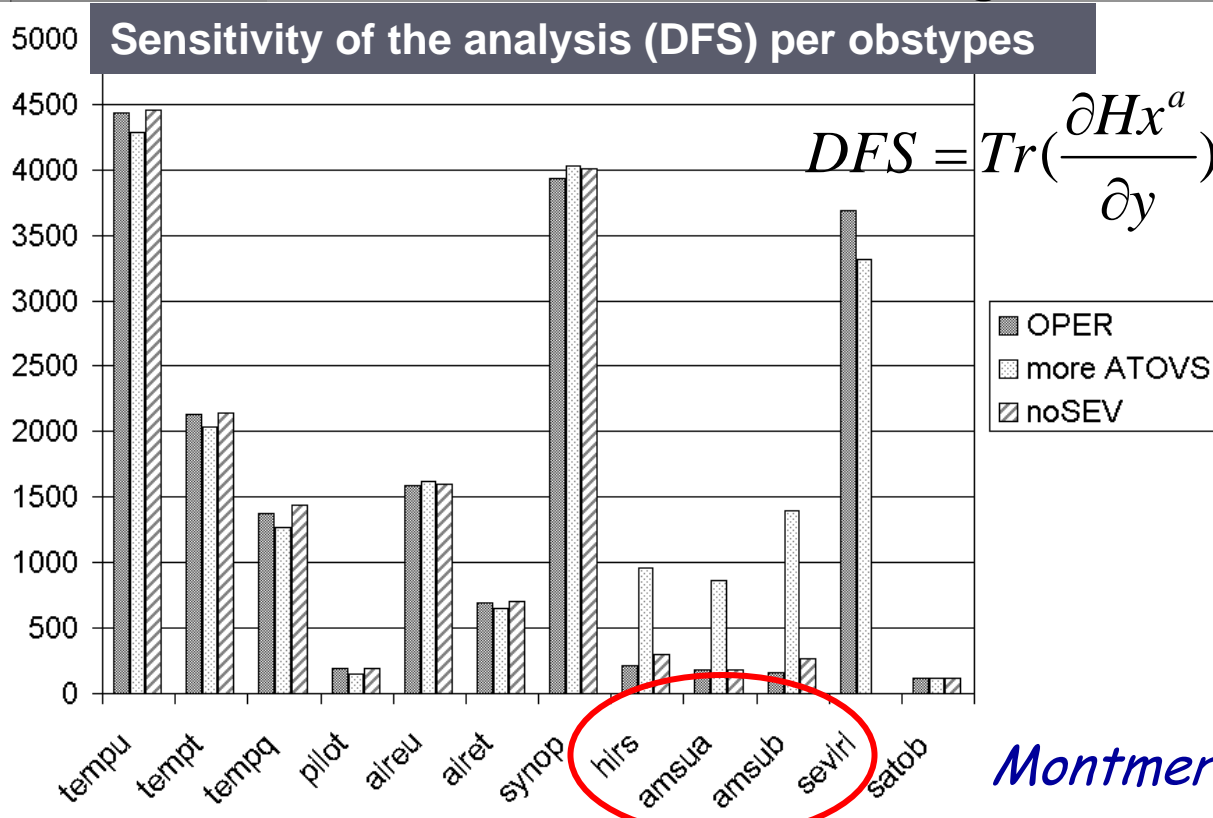


(Reduction in energy-based error measure for different regions for 00UTC July 2005)

Madrid, C

GEOS-5 Adjoint Data Assimilation System, courtesy by R. Gelaro (NASA/GSFC)

Impact of radiances as measured by the Degree of Freedom of Signal (DFS)



OSEs:

OPER: ALADIN/France oper

moreATOVS: OPER with denser ATOVS data (AMSUA, AMSUB and HIRS) : 1 pixel/80 km vs. 1/250 km)

noSEV: OPER without SEVIRI

Montmerle et al., QJRMS, 2007

⇒ OPER: about equal info. Content for TEMP / aircraft / SYNOP & SEVIRI

⇒ large increase of DFS for ATOVS data (especially AMSUB) for moreATOVS coupled with a decrease for SEVIRI: **the influence of SEVIRI data in the analysis is reduced by the new information brought by extra ATOVS data**

⇒ without SEVIRI data, DFS values for HIRS and AMSUB almost double



Recommendations



- ▶ Practically all O.S. show positive impacts in almost all D.A. systems => good overall quality of G.O.S.
- ▶ Tremendous activity in regional D.A., exploring new data types
- ▶ Exchange of data, even globally:
 - Radar radial winds and reflectivities
 - Ground-based GPS networks
- ▶ More efforts needed for a timely transmission of polar-orbiting satellite data
- ▶ Additional (to satellites) observations required for coverage of polar regions
- ▶ Use all possible opportunities for AMDAR profiles in data-poor regions



Und zu guter Letzt, was ich auf keinem Fall noch die Zeit haben werde, zu sagen ...

- ▶ EUCOS program was presented to the participants
- ▶ Data Targeting System (DTS) portal
- ▶ Situation of RS in Siberia was discussed by the Russian representative (MGO)
- ▶ EUMETSAT plans
- ▶ Report from THORPEX Data Assimilation and Observing Strategies W.G.